

RECORDS
18 APR 1 AM 11 2
WASHINGTON
B. STAMPS

ORDINANCE 203

AN ORDINANCE REDISTRICTING CITY WARDS

WHEREAS, cities have an obligation and a responsibility to insure that wards are of substantially equal population; and

WHEREAS, the Northwest Arkansas Regional Planning Commission has conducted a demographic analysis of the City's wards; has recommended that redistricting be undertaken; and has prepared a redistricting plan for consideration; and

WHEREAS, Arkansas law vests city councils with apportionment and redistricting authority; and

WHEREAS, it is the desire of the City Council, that the ward redistricting plan, as recommended, be approved.

NOW THEREFORE, BE IT ORDAINED BY THE CITY COUNCIL OF THE CITY OF GREENLAND, ARKANSAS:

SECTION 1. That the ward redistricting plan, consisting of a map and boundary descriptions, attached hereto and made a part hereof, be and is hereby adopted; with said map to serve hereafter as the Official Ward Map for the City of Greenland, Arkansas.

SECTION 2. That ward maps and boundary descriptions in conflict herewith are hereby repealed.


SECTION 3. That a duly certified copy of said Map shall be submitted to the Washington County Election Commission, and filed in the Office of the Washington County Clerk.

PASSED AND APPROVED THIS 11 DAY OF March, 2002.

Stacy Cox
Mayor

ATTEST:
Donna Cheever
City Clerk

~~2002045218~~
2002088511



Subscribed and sworn to before me this 11th of March, 2002
Patricia L. Watkins
NOTARY PUBLIC

GREENLAND WARD BOUNDARY DESCRIPTIONS

#1 - Beginning at the intersection of Frisco Street and the eastern city limit line, same point being on the south boundary line of the NW of S9, T15N, R30W; thence west along said boundary line to the western boundary line of said S9; thence north along said section line to Wilson Street; thence westerly along Wilson to S. Napier Avenue; thence southerly along S. Napier and westerly along W. Napier Avenue to the city limit line; thence in a counterclockwise direction along the city limit line to the P.O.B.

#2 - Beginning at the intersection of Frisco Street and the eastern city limit line, same point being on the south boundary line of the NW of S9, T15N, R30W; thence west along said boundary line to the western boundary line of said S9; thence north along said section line to Wilson Street; thence westerly along Wilson to Letitia Street; thence north along Letitia to Tanner Street; thence east along Tanner and Tanner Street extended east to the west boundary line of said S9; thence north along said boundary line to the north boundary of said S9; thence east along said section line to the eastern city limit line; thence southerly along the city limit line to the P.O.B.

#3 - Beginning at the intersection of I-540 and the northern city limit line; thence in a clockwise direction along the city limit line to the south boundary of S4, T15N, R30W; thence west along the south boundary lines of S4 and S5 of T15N, R30W to I-540; thence northerly along I-540 to the P.O.B.

#4 - Beginning at the intersection of I-540 and the northern city limit line; thence in a counterclockwise direction along the city limit line to W. Napier Avenue; thence easterly along W. Napier and northerly along S. Napier to Wilson Street; thence westerly along Wilson to Letitia Street; thence north along Letitia to Tanner Street; thence east along Tanner and Tanner Street extended east to the east boundary of S8, T15N, R30W; thence north along said section line to the north boundary of said S8; thence west along said section line to I-540; thence northerly along I-540 to the P.O.B.

2002088512

~~2002045219~~

2002088513


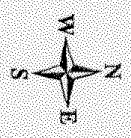


CITY OF GREENLAND
Washington County, AR

WARD MAP

2000 POPULATION BY WARD

WARD 1	228
WARD 2	232
WARD 3	227
WARD 4	220



Shelville and

Prepared by:
Northwest Arkansas Region
Planning Commission
501-751-7125
www.nwarpcc.com
12/26/2001